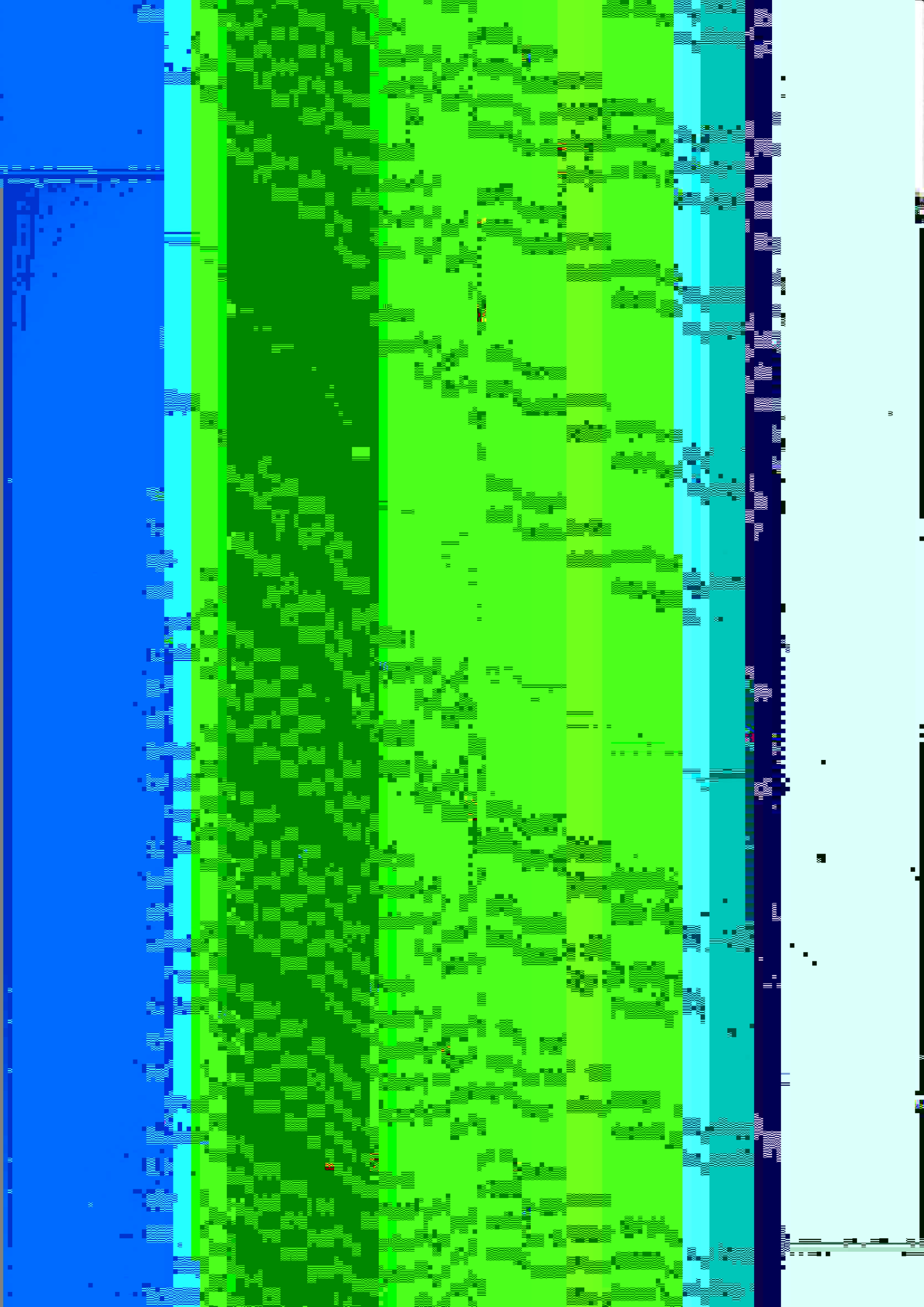


...e: Ty Pw  
No: 80  
... incorporated  
...s LDP Co  
... and - AS  
... in d  
... v  
... with in d  
... in  
... en  
... in  
... en  
... developme  
... n  
... and at Ty  
... in d  
... 008 for  
... /scree


... (2-469)  
... 21  
... in Represent  
... cil Analy  
... ) 21  
... or's  
... Sites of His  
... no dated 25  
... owng Gwer  
... owng SINC 05/06  
... il explanation  
... nmeadow Pa  
... oduced by  
... County Bore  
... Pwdr section  
... n  
... gh  
... of si  
... te


... nter its  
... re or, Co  
... ese nta  
... S  
... site ref  
... Site  
... re


... ting to  
... cil Analy  
... s (pages











10

11

12

13

14

15

16

17

18

19

20

21

22

23

24

25

26

27

28

29

30

31

32

33

34

35

36

37

38

39

40

41

42

43

44

45

1  
2  
3  
4  
5  
6  
7  
8  
9  
10  
11  
12  
13  
14  
15  
16  
17  
18  
19  
20  
21  
22  
23  
24  
25  
26  
27  
28  
29  
30  
31  
32  
33  
34  
35  
36  
37  
38  
39  
40  
41  
42  
43  
44  
45

46  
47  
48  
49  
50  
51  
52  
53  
54  
55  
56  
57  
58  
59  
60  
61  
62  
63  
64  
65  
66  
67  
68  
69  
70  
71  
72  
73  
74  
75  
76  
77  
78  
79  
80  
81  
82  
83  
84  
85  
86  
87  
88  
89  
90  
91  
92  
93  
94  
95  
96  
97  
98  
99  
100

101  
102  
103  
104  
105  
106  
107  
108  
109  
110  
111  
112  
113  
114  
115  
116  
117  
118  
119  
120  
121  
122  
123  
124  
125  
126  
127  
128  
129  
130  
131  
132  
133  
134  
135  
136  
137  
138  
139  
140  
141  
142  
143  
144  
145  
146  
147  
148  
149  
150

151  
152  
153  
154  
155  
156  
157  
158  
159  
160  
161  
162  
163  
164  
165  
166  
167  
168  
169  
170  
171  
172  
173  
174  
175  
176  
177  
178  
179  
180  
181  
182  
183  
184  
185  
186  
187  
188  
189  
190  
191  
192  
193  
194  
195  
196  
197  
198  
199  
200



1920

bit and

memo

heritage

recorded

the

on

ded to

are G &

ere are

d field

posed

racter.

own on

...nce Se  
...tempt  
...an ass  
...e LDP  
...Article  
...than T

...design:  
...ave pr  
...June 2  
...s appro  
...as ex  
...ity feat  
...n proc

...ands  
...y Pwd

- B  
b  
w  
C  
Q  
h  
• R  
w  
• R  
S  
w  
n  
• H  
f

...ificant n  
...res w  
...n be rai  
...ning l  
...ction 7  
...fresh c

rea  
no

ing


...brity, it  
...the extent  
...prepared to  
...to this  
...and pow

...must  
...ed at

...n be  
...C6 item

...and  
...reports,  
...Ty

...nated as  
...uch S INC



was  
not

ct

3,

at


en d  
spa  
Auth  
ytec

SI  
conf

cel

approved  
on has be

cies pertin



-  1000
-  1000
-  1000
-  1000
-  1000
-  1000
-  1000

Depth	Soil Type	Moisture
1450	clay	25%
1500	clay	20%
1600	clay	20%
1700	clay	20%
1800	clay	20%
1900	clay	20%
2000	clay	20%



Authority as to  
Security,  
Y.

of  
located in

Residential  
removed by  
removal of  
1991

to and 3c  
Micro -  
elsewhere  
and not  
recently,  
mixed use

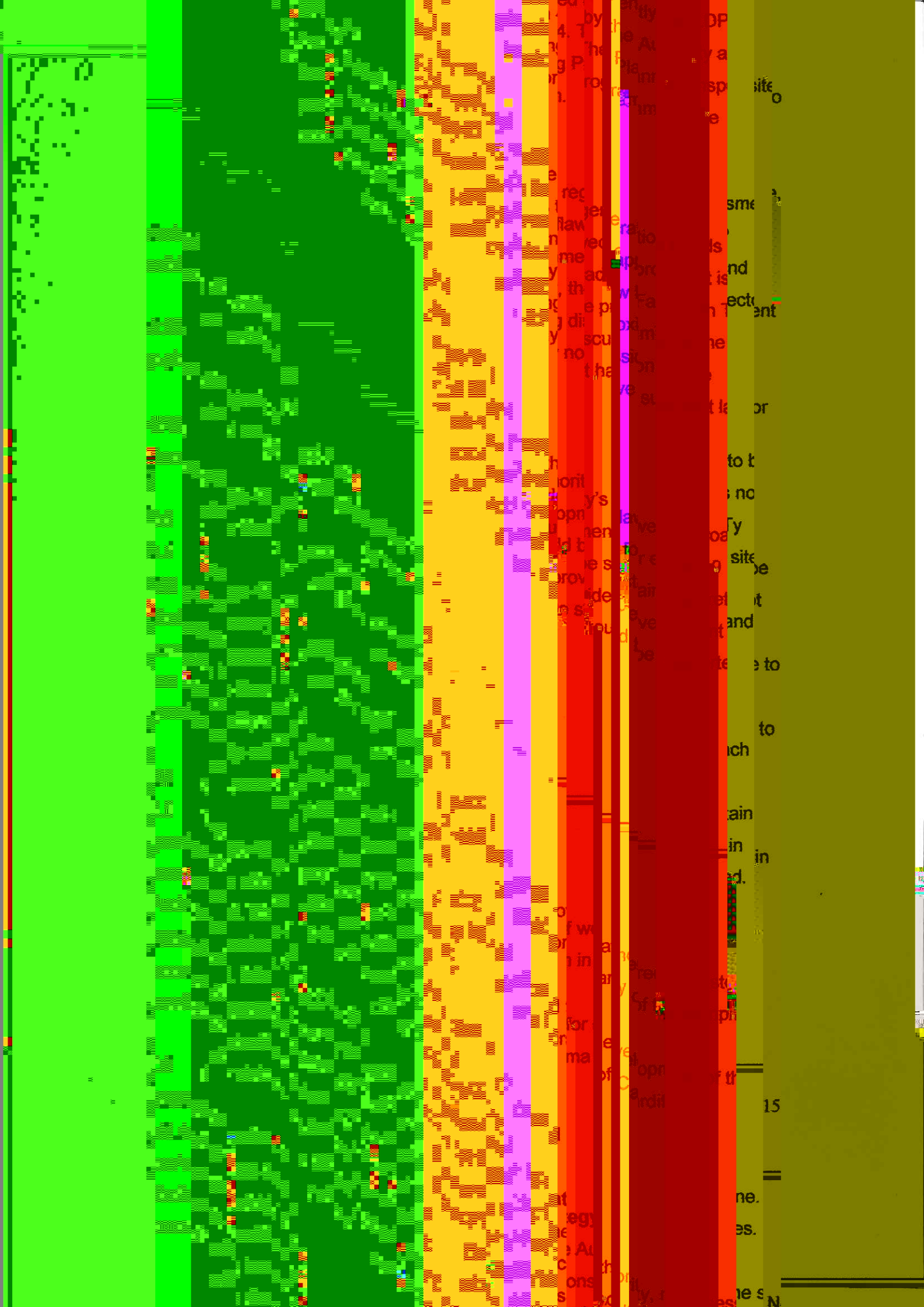
Proposes such  
being  
new


removal of  
SINC

Document  
has  
IDMAP  
and









BITA

1 7

D  
R

2008

...mission which can be  
...obw Vale, in the  
e

...been submitted with this su  
...al Offices, Steel Work, Roac